

**CITY ORDINANCE NO. 4849**

**AN ORDINANCE OF THE CITY OF LEWISTON AMENDING SECTION 39-1 OF THE LEWISTON CITY CODE TO UPDATE THE CITY OF LEWISTON AREA OF CITY IMPACT BOUNDARY MAP, AND PROVIDING AN EFFECTIVE DATE.**

**BE IT ORDAINED BY THE MAYOR AND COUNCIL OF THE CITY OF LEWISTON, IDAHO:**

SECTION 1: The City of Lewiston Area of City Impact Boundary Map referenced in Lewiston City Code § 39-1 is hereby replaced with the map attached hereto and incorporated herein as Exhibit A. The new map amends the Area of City Impact Boundary as a result of ANX22-000001, annexing approximately 35.19 acres through Ordinance No. 4847.

SECTION 2: This ordinance shall take effect and be in full force from and after its passage and publication.

**PASSED** this \_\_\_\_\_ day of \_\_\_\_\_ 2022.

**CITY OF LEWISTON**

By: \_\_\_\_\_  
Daniel G. Johnson, Mayor

ATTEST:

\_\_\_\_\_  
Kari J. Ravencroft, City Clerk






**EXHIBIT A**  
**TO ORDINANCE NO. 4849**



# CITY OF LEWISTON

0 0.375 0.75 Miles

**Legend**

-  City Limit
-  Area of City Impact
-  Section
-  Street
-  River

