







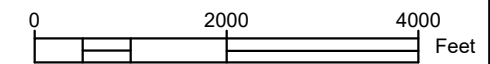


MATCH LINE

SEE SHEET 1 OF 2

-  SLURRY SEAL LOCATIONS
-  ARTERIAL
-  COLLECTOR
-  LOCAL
-  ONE-WAY STREET
-  CITY LIMITS
-  SOLID WASTE COLLECTION BOUNDARIES

- NOTE:
1. Closure of Slurry Seal Areas 2 and 3 are not permitted to coincide or overlap each other.
 2. Closure of Slurry Seal Area 26 is not permitted to coincide or overlap closure of Area 24 or Area 29.
 3. Area 21 shall be scheduled to maintain access to either the north (Cedar Ave) or south (Grelle Ave) at all times.



SEE SHEET 1 OF 2

MATCH LINE

Wednesday

Tuesday

Monday

| REVISIONS | | | |
|-----------|------|-------------|----|
| NO. | DATE | DESCRIPTION | BY |
| | | | |
| | | | |
| | | | |



215 "D" Street, Lewiston, ID 83501-1930
 Phone: 208-746-1316 Fax: 208-746-5595

2020 STREET PRESERVATION
 SLURRY SEAL

COMBINED LOCATION & WASTE
 COLLECTION SCHEDULE

| |
|-------------------|
| SCALE: 1" = 2000' |
| DESIGNED BY: AMB |
| DRAWN BY: BDS |
| CHECKED BY: KD |
| SHEET SET: NONE |
| DATE: 03-12-2020 |
| DRAWING NO.: |
| SHEET 2 OF 2 |