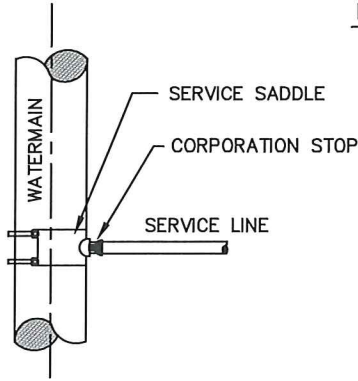


UTILITY MARKER LOCATION OPTIONS

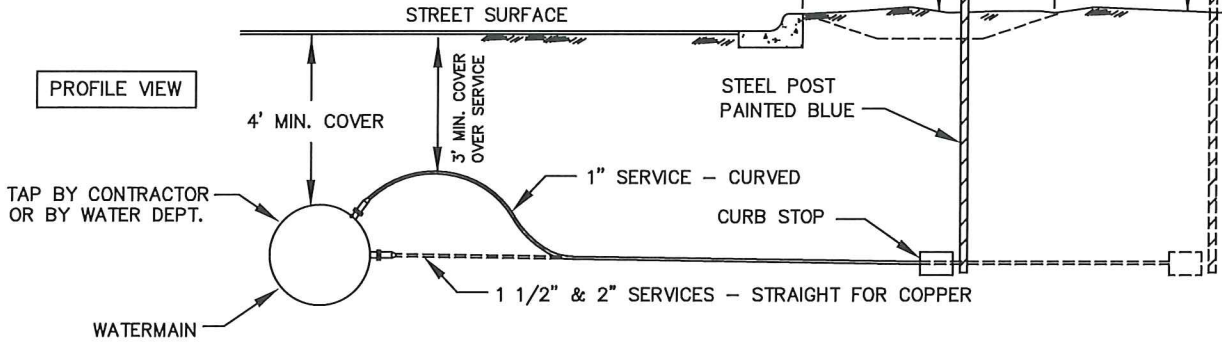
IN SUBDIVISIONS RESIDENTIAL LOTS SHALL
INSTALL METER SETTINGS.

IN COMMERCIAL LOTS STUBS SHALL BE BEHIND
SIDEWALK WITH UTILITY MARKER

PLAN VIEW



PROFILE VIEW

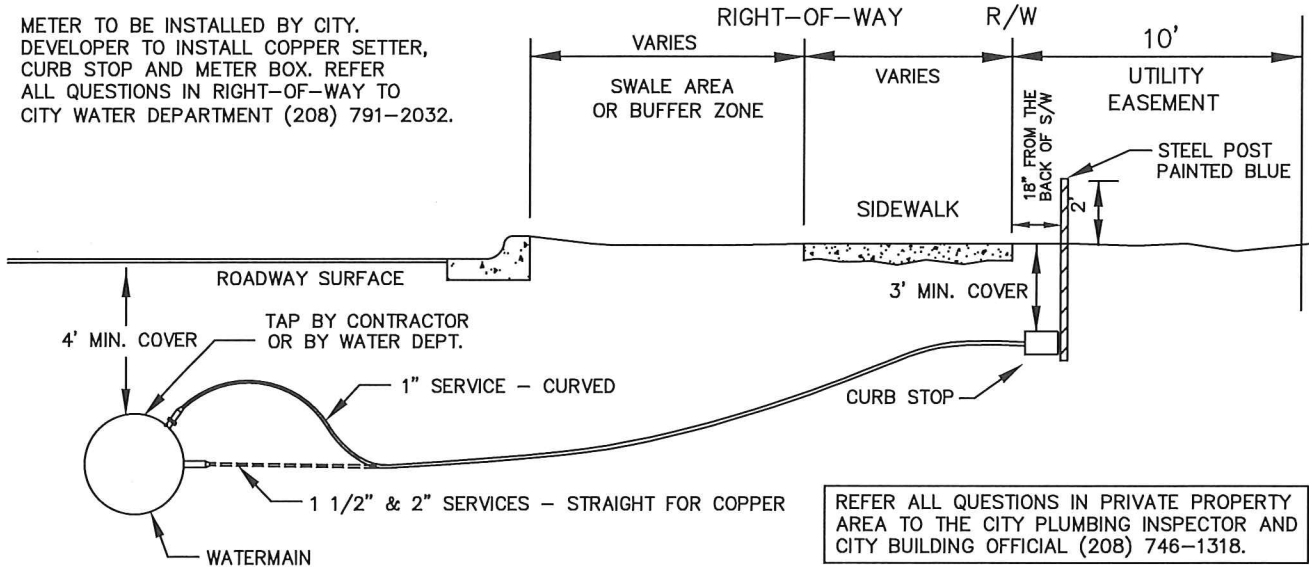


IF NO SIDEWALK IS INSTALLED:

18" FROM BACK OF CURB 18" FROM EDGE OF RETENTION SWALE

PEX TYPE 'A' TO BE INSTALLED CURVED TO MAIN [SIMILAR TO 1" SERVICE]

METER TO BE INSTALLED BY CITY.
DEVELOPER TO INSTALL COPPER SETTER,
CURB STOP AND METER BOX. REFER
ALL QUESTIONS IN RIGHT-OF-WAY TO
CITY WATER DEPARTMENT (208) 791-2032.



REFER ALL QUESTIONS IN PRIVATE PROPERTY
AREA TO THE CITY PLUMBING INSPECTOR AND
CITY BUILDING OFFICIAL (208) 746-1318.

PEX TYPE 'A' TO BE INSTALLED CURVED
TO MAIN [SIMILAR TO 1" SERVICE]

SHEET 1 OF 2

CITY OF LEWISTON, IDAHO
PUBLIC WORKS DEPARTMENT

TYPICAL WATER METER or UTILITY MARKER LOCATION

APPROVED FOR PUBLICATION

Shawn Stelber 2/17/15
City Engineer Date

DWG. NO.

4-5